




Maine Department of Marine Resources *Brunswick*

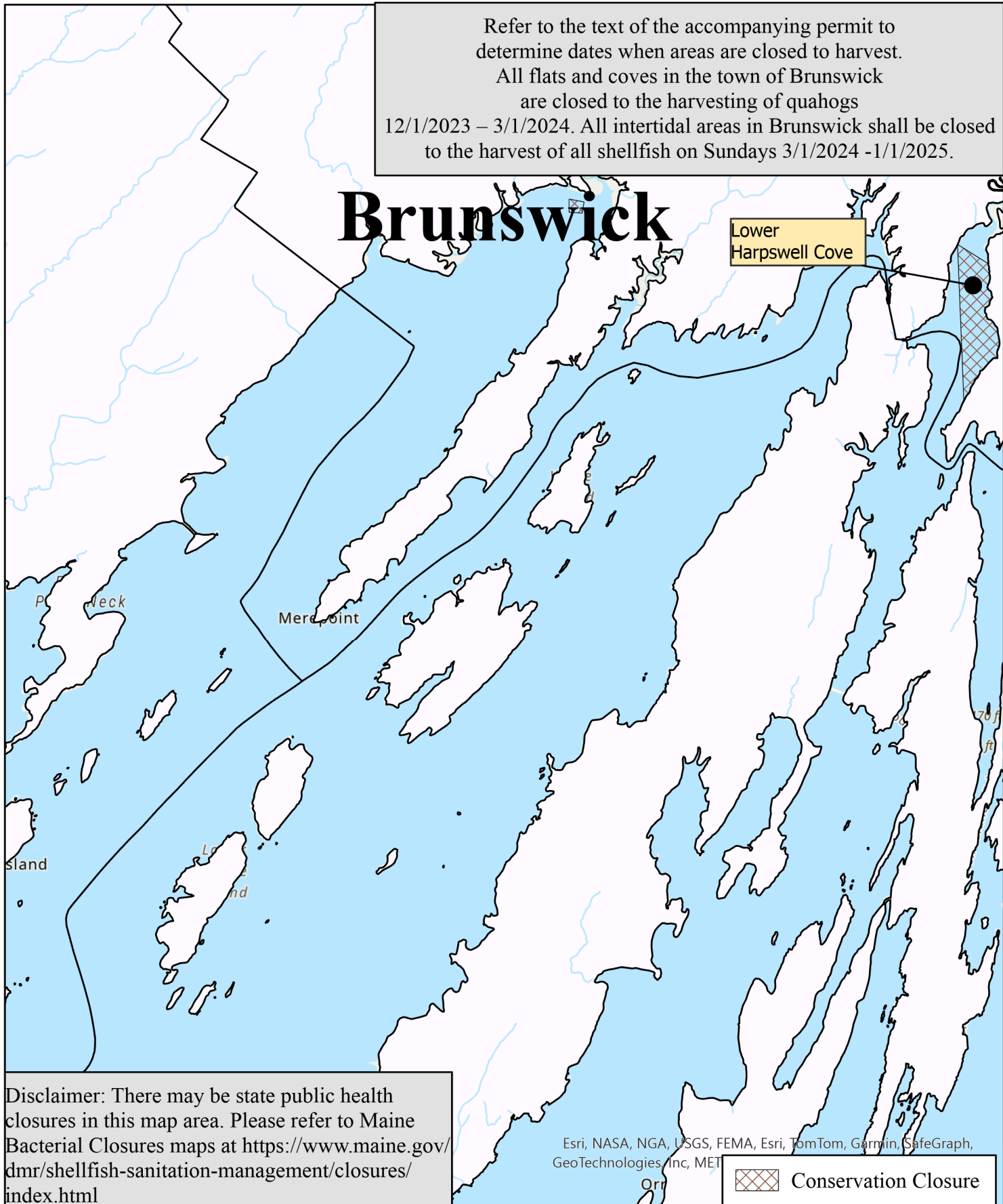


Municipal Conservation Closures

Refer to the text of the accompanying permit to determine dates when areas are closed to harvest.
All flats and coves in the town of Brunswick are closed to the harvesting of quahogs 12/1/2023 – 3/1/2024. All intertidal areas in Brunswick shall be closed to the harvest of all shellfish on Sundays 3/1/2024 -1/1/2025.


Brunswick

Lower Harpswell Cove



Disclaimer: There may be state public health closures in this map area. Please refer to Maine Bacterial Closures maps at <https://www.maine.gov/dmr/shellfish-sanitation-management/closures/index.html>

Esri, NASA, NGA, USGS, FEMA, Esri, TomTom, Garmin, SafeGraph, GeoTechnologies, Inc, MET

 Conservation Closure